

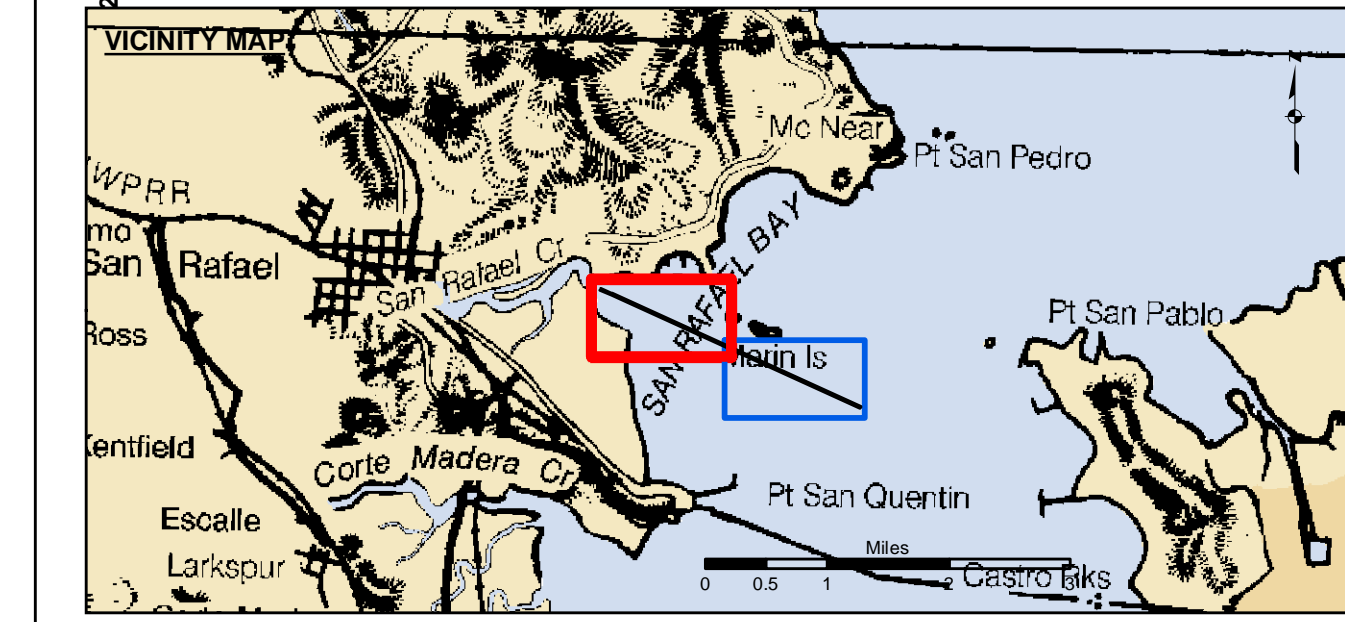
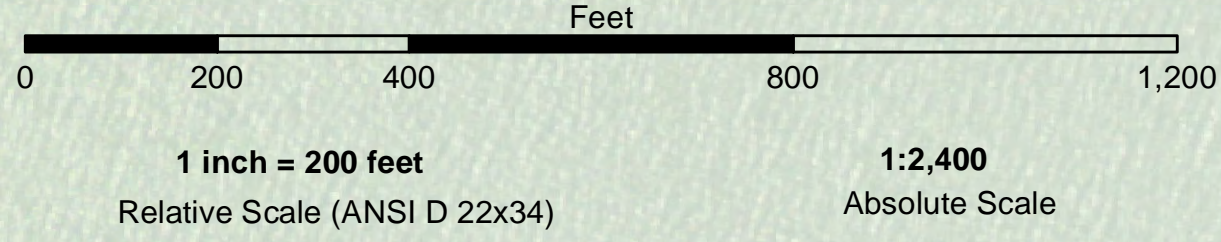
**PRELIMINARY ISSUE**  
THIS PLAN ISSUED FOR  
ADVANCE INFORMATION ONLY

**US Army Corps of Engineers**  
San Francisco District  
450 Market Street  
San Francisco, CA 94102

**DISCLAIMER**  
The United States Government furnishes this information as a public service. It is not intended to be used for any purpose other than the intended purpose. The user is responsible for the results of any application of the data for other than the intended purpose. The user is responsible for the results of any application of the data for other than the intended purpose. The user is responsible for the results of any application of the data for other than the intended purpose.

NAD 1983 CENTERLINE ANGLE POINTS		
ANGLE PT	X	Y
C01	5986334.07	2182035.55
C02	5997909.67	2176773.45

NAD 1983 CHANNEL ANGLE POINTS		
ANGLE PT	X	Y
1	5986637.57	2181930.55
2	5987101.87	2181719.45
3	5987110.07	2181737.65
4	5997928.37	2176818.95
5	5997886.97	2176727.95
6	5987076.67	2181646.65
7	5987076.97	2181664.85
8	5986606.07	2181878.95



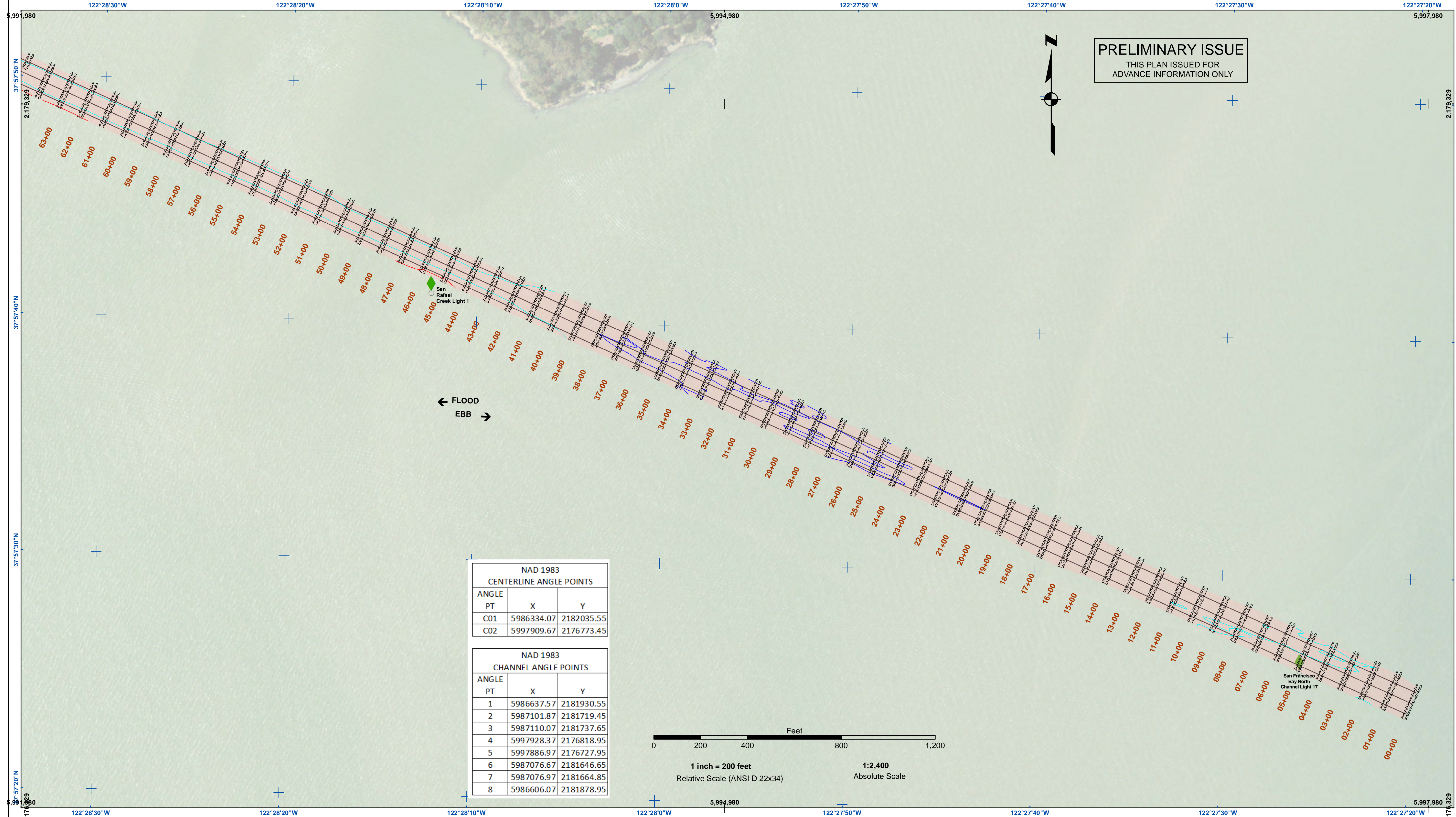
Federal Navigation Channel	Beacon, General	<b>Contours</b>
Shoaling Area	Obstruction Point	
Placement Area	Navigation Buoy	-8
Anchorage Area	Navigation Buoy	-7
Wreck Area	Shoalest Sounding*	-6
Submerged Wreck		-5
Angle Point		-4

**NOTES:**  
DRAWING NOT TO BE USED FOR NAVIGATION. ONLY CHANNEL CONDITION AT DATE OF SURVEY. THE LOCATION OF ALL NAVIGATION AIDS ARE BASED ON INFORMATION PROVIDED BY THE U.S. COAST GUARD. BUOY LOCATIONS REPRESENT THE POSITION OF THE SINKER ONLY.  
SURVEYED BY THE CORPS OF ENGINEERS.  
SOUNDINGS FOR THE OUTSIDE CHANNEL (100 FT WIDE) TAKEN BY FATHOMETER; THE INSIDE CHANNEL (60 FT WIDE) TAKEN BY LEAFLINE, AND ARE SHOWN TO THE NEAREST FOOT AND TENTH OF A FOOT.  
SOUNDINGS ARE BASED ON THE DATUM OF MEAN LOWER LOW WATER AT THE LOCALITY.  
PLANE GRID AND COORDINATES ARE BASED ON LAMBERT PROJECTION, ZONE III NAD 83, CALIFORNIA, AS DESCRIBED IN SPECIAL PUBLICATION NO. 235, PUBLISHED BY NATIONAL OCEAN SURVEY. THE PROJECT DEPTH IS 8 FEET IN 100 FT WIDE CHANNEL ACROSS THE FLATS, THENCE 6 FT IN 60 FT WIDE CHANNEL IRWIN STREET.  
SOUNDINGS ABOVE DATUM ARE PREFIXED WITH A (+) SIGN.

Prepared Under the Direction of <b>JOHN D. CUNNINGHAM</b> LT COLONEL, C.E., DISTRICT ENGINEER	Chart Date: May 21, 2021
Submitted: Hydro Survey Team Leader	Designed by: PDT
Recommended: Chief, Hydro Survey Section	Drawn by: PDT
Approved: Chief, Construction Branch	Checked by: PDT

CALIFORNIA  
MARIN COUNTY  
**SAN RAFAEL CREEK**  
CONDITION SURVEY  
09 FEBRUARY 2021

**Sheet Reference Number**  
1 of 2



**PRELIMINARY ISSUE**  
THIS PLAN ISSUED FOR  
ADVANCE INFORMATION ONLY

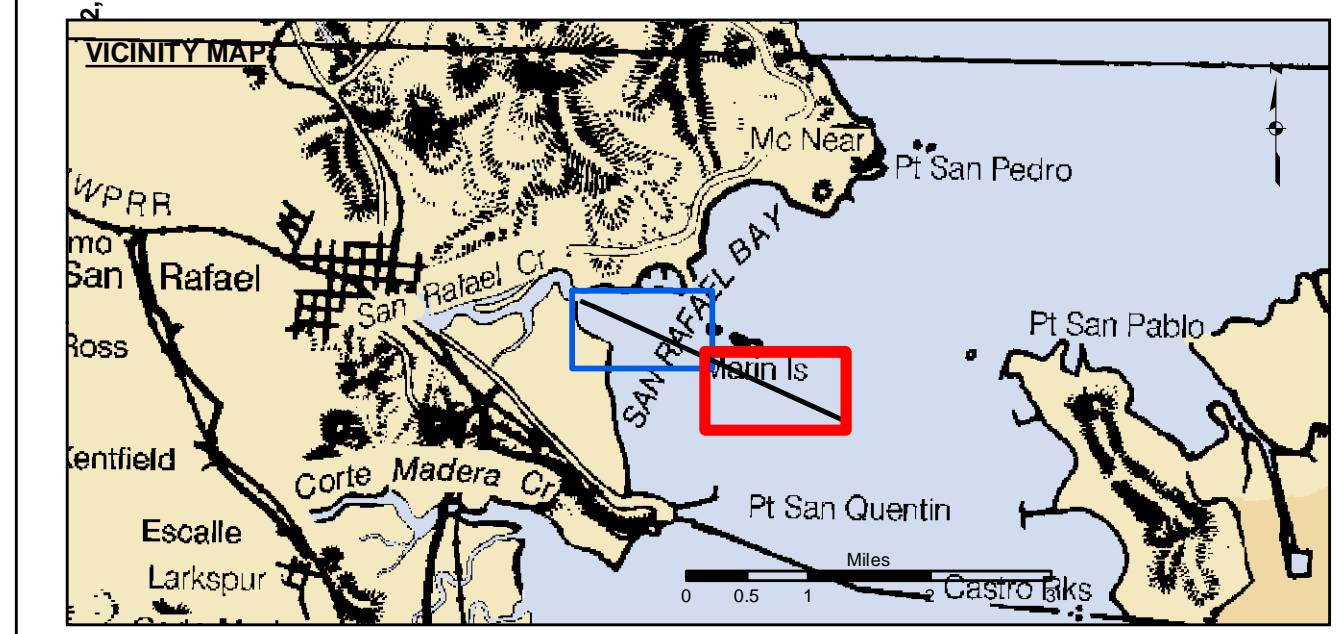
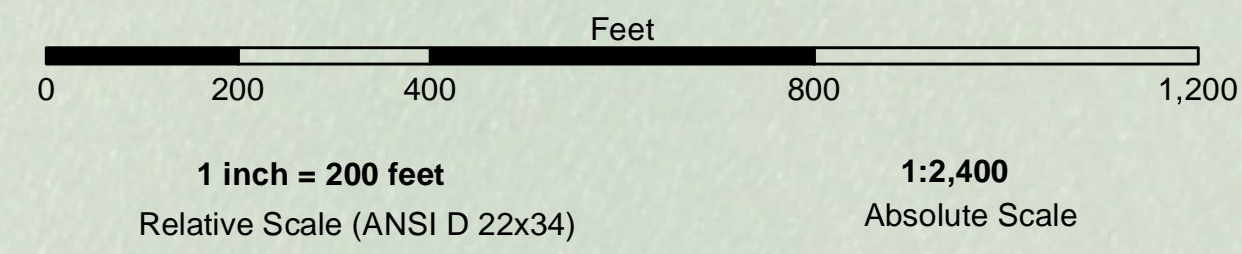
**US Army Corps of Engineers**  
San Francisco District  
450 Market Street  
San Francisco, CA 94102

**DISCLAIMER**  
The United States Government furnishes this information as a service to the public and does not warrant, express or implied, the accuracy, completeness, or reliability of the data. The user assumes all liability for any use of the data for other than its intended purpose. The user is responsible for the results of any application of the data for other than its intended purpose. The user is responsible for the results of any application of the data for other than its intended purpose. The user is responsible for the results of any application of the data for other than its intended purpose.

← FLOOD  
EBB →

NAD 1983 CENTERLINE ANGLE POINTS		
ANGLE PT	X	Y
C01	5986334.07	2182035.55
C02	5997909.67	2176773.45

NAD 1983 CHANNEL ANGLE POINTS		
ANGLE PT	X	Y
1	5986637.57	2181930.55
2	5987101.87	2181719.45
3	5987110.07	2181737.65
4	5997928.37	2176818.95
5	5997886.97	2176727.95
6	5987076.67	2181646.65
7	5987076.97	2181664.85
8	5986606.07	2181878.95



- Federal Navigation Channel
- Shoaling Area
- Placement Area
- Anchorage Area
- Wreck Area
- Submerged Wreck
- Angle Point
- Beacon, General
- Obstruction Point
- Navigation Buoy
- Navigation Buoy
- Shoalest Sounding\*
- Contours**
- 8
- 7
- 6
- 5
- 4

**NOTES:**  
DRAWING NOT TO BE USED FOR NAVIGATION. ONLY CHANNEL CONDITION AT DATE OF SURVEY. THE LOCATION OF ALL NAVIGATION AIDS ARE BASED ON INFORMATION PROVIDED BY THE U.S. COAST GUARD. BUOY LOCATIONS REPRESENT THE POSITION OF THE SINKER ONLY.  
SURVEYED BY THE CORPS OF ENGINEERS.  
SOUNDINGS FOR THE OUTSIDE CHANNEL (100 FT WIDE) TAKEN BY FATHOMETER; THE INSIDE CHANNEL (60 FT WIDE) TAKEN BY LEAFLINE, AND ARE SHOWN TO THE NEAREST FOOT AND TENTH OF A FOOT.  
SOUNDINGS ARE BASED ON THE DATUM OF MEAN LOWER LOW WATER AT THE LOCALITY.

PLANE GRID AND COORDINATES ARE BASED ON LAMBERT PROJECTION, ZONE III NAD 83, CALIFORNIA, AS DESCRIBED IN SPECIAL PUBLICATION NO. 235, PUBLISHED BY NATIONAL OCEAN SURVEY. THE PROJECT DEPTH IS 8 FEET IN 100 FT WIDE CHANNEL ACROSS THE FLATS, THENCE 6 FT IN 60 FT WIDE CHANNEL IRWIN STREET  
SOUNDINGS ARE BASE ON TIDE GAGE LOCATED AT EASTERLY END OF TURNING BASIN, AND REFERENCED TO U.S.C. & G.S. TIDAL B.M. NO. 17, A STD. DISK SET IN N.W. CORNER OF PUMP HOUSE DECK AT S. END OF YACHT CLUB BASIN, ON N. SIDE OF U.S. HWY. 101, AND 0.5 MI. S.E. OF SAN RAFAEL ELEVATION 9.81 FT ABOVE M.L.L.W.  
SOUNDINGS ABOVE DATUM ARE PREFIXED WITH A (+) SIGN.

Prepared Under the Direction of <b>JOHN D. CUNNINGHAM</b> LT COLONEL, C.E., DISTRICT ENGINEER	Chart Date: May 21, 2021
Submitted: Hydro Survey Team Leader	Designed by:
Recommended: Chief, Hydro Survey Section	Drawn by: PDT
Approved: Chief, Construction Branch	Checked by: PDT

CALIFORNIA  
MARIN COUNTY  
**SAN RAFAEL CREEK**  
CONDITION SURVEY  
09 FEBRUARY 2021  
**Sheet Reference Number**  
**2 of 2**